

A photograph of a cemetery path. The path is paved with light-colored stones and runs through a grassy area. On the left, there is a large, dark tree with green leaves. In the background, there are several gravestones and a wooden fence. To the right, there is a large, green bush. In the far background, a house with a dark roof and white windows is visible. The sky is overcast.

Remember

Refresh

Renew

All Saints Churchyard

The churchyard was opened in around **1087**
(The same year William the Conqueror died)

It closed to new burials in **1854**

In 1972 maintenance of the churchyard was passed to the Council under Section 215 of the Local Government Act

The ownership and management of the churchyard remains with the Church.

This is the final resting place of individuals such as;

George Brown who was a road surveyor,

Henry Lane who was a coachmaker,

Jane Britten who was a midwife,

Daniel Pearce who was a Master Miller at Pans Mill and

John Griffin (Aged 5).

**At least 67 Infants
are buried in the churchyard**

**At least 147 children (under 18's)
are buried in the churchyard**

**At least 1179 people are known to have been buried in
the churchyard (infants, children and adults)**

**Although this will be a lot more
as records only go back to the end of the 17th Century.**



All Saints Churchyard

What needs addressing

What people



History

Environment

(Trees, grass, etc)

ASB

(Parking, Drugs, Alcohol, litter)

Environment

(Lack of Seating, rats/vermin, maintenance)

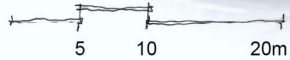
Safety Risks /
Restrict access



This project seeks to

Remember, *Refresh* and

Renew the churchyard.





All Saints Churchyard

Renew



10%
of respondents in the survey told us
to do this without it being prompted






Clews Landscape Architecture Ltd, 57 Hightown Road, Banbury, OX16 9BE
t. 01295702624 w. www.clewsla.co.uk

Eastern pathway proposals 21_232_D04

Existing view: Large urban path with bins and column lighting dominating view



New planting beds to
soften proposals

Enhanced Paved terrace

New planting beds
to soften proposals

New ornamental railings
with gates

Proposed view: New greened space with fence separating off the south terrace from the Church Gardens



Clews Landscape Architecture Ltd, 57 Hightown Road, Banbury, OX16 9BE
t: 01295702624 w: www.clewsla.co.uk

**South Door Piazza
21_232_D05**

**Proposed view: New stepped access with
paved space for seating/ events**



**Existing view: Wall creating barrier with poor
visual connection through space to south gates**



Total Project Cost

approx. £263,520

All Saints Churchyard

Next Steps...

Work on securing 10% of funding.


- We have already secured/spent £4,200 as a church
 - £2,700 spent on landscape architect
 - £1,500 available now
- You have spent £3-5,000 (?) on repair of churchyard gates
- Therefore we need to find approximately £20,000 further to obtain the 10%
- Community Board may be able to provide some money to support this project

Wildlife, Plant and Tree Survey

Survey of those using Public Right of Way, PSPO gating order

Apply for grants

- Various grant bodies will give towards the project (once 10% can be secured for the project)



A photograph of a cemetery. In the foreground, there is a large, weathered tree trunk on the right and a tall, tiered stone monument on the left. The background shows other gravestones and trees. The text is overlaid on the image.

Remember

Refresh

Renew

All Saints Churchyard